RNAV (GPS) RWY 12
SALINA RGNL (SLN)

APP CRS	Rwy Ldg	6510
125°	TDZE	1265
	Apt Elev	1288

T A Circling NA for Cat D southwest of runway 12-30.
DME/DME RNP-0.3 NA.

MISSED APPROACH: Climb to 3400 direct IRACE and hold.

ATIS	KANSAS CITY CENTER	SALINA TOWER ★	GND CON	UNICOM
120.15	134.9 363.2	119.3 (CTAF) L 257.7	121.9 360.8	122.95

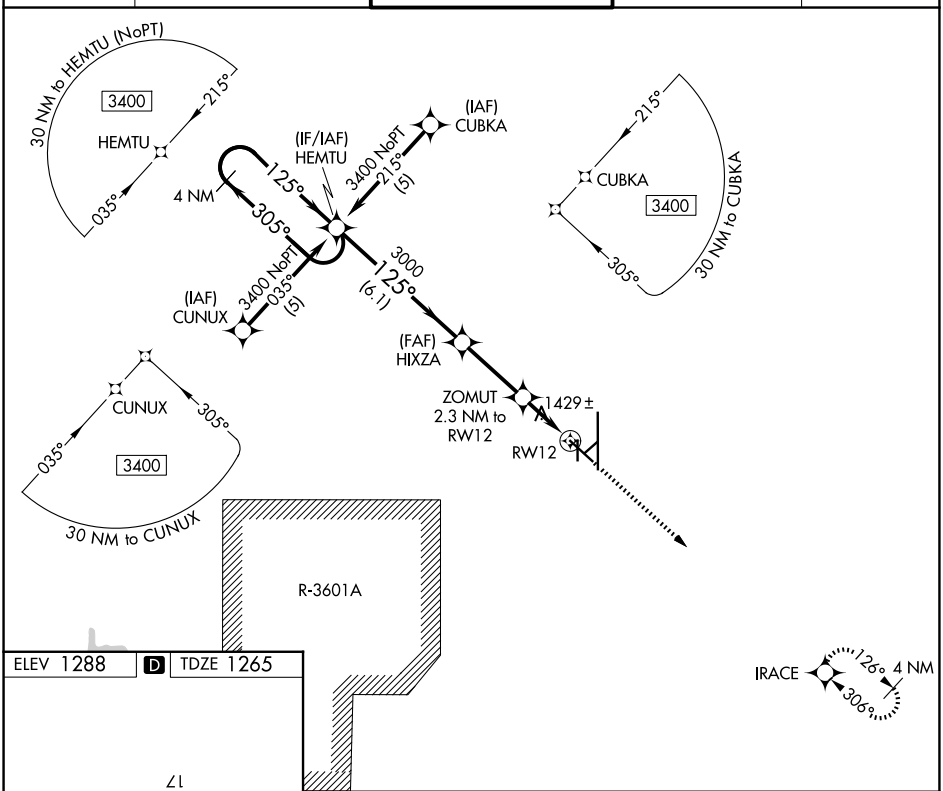

ELEV 1288 D TDZE 1265

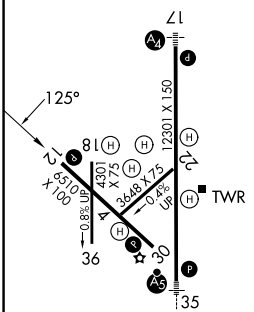

HIRL Rwy 17-35 L
MIRL Rwy 12-30 L

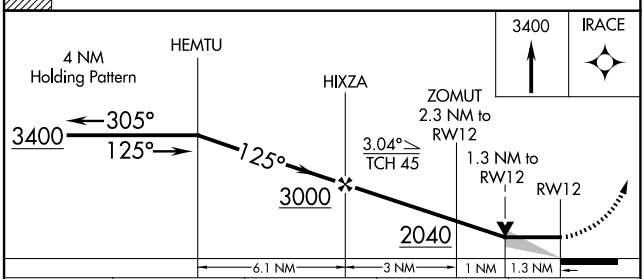

CATEGORY	A	B	C	D
LNAV MDA	1700-1 435 (500-1)		1700-1¼ 435 (500-1¼)	1700-1½ 435 (500-1½)
CIRCLING	1820-1 532 (600-1)	1840-1 552 (600-1)	1860-1½ 572 (600-1½)	1860-2 572 (600-2)

NC-2, 19 FEB 2026 to 19 MAR 2026