ILS or LOC RWY 9

GEORGE BUSH INTCNTL/HOUSTON (IAH)

LOC/DME I-UYO	APP CRS	Rwy Ldg 10000
110.9	087°	TDZE 90
Chan 46		Apt Elev 96

DME required. RADAR required for procedure entry.

Simultaneous approach authorized with Rwy 8L/R.
RVR 1800 authorized with the use of FD or AP or HUD to DA.

MALSR

MISSED APPROACH: Climb to 580 then climbing right turn to 3000 on IAH VORTAC R-130 to JEBOX/IAH 18.3 DME and hold.

D-ATIS	HOUSTON APP CON	HOUSTON TOWER	GND CON
124.05	120.05 379.1 E 124.35 316.15 W	135.15 290.2	118.575

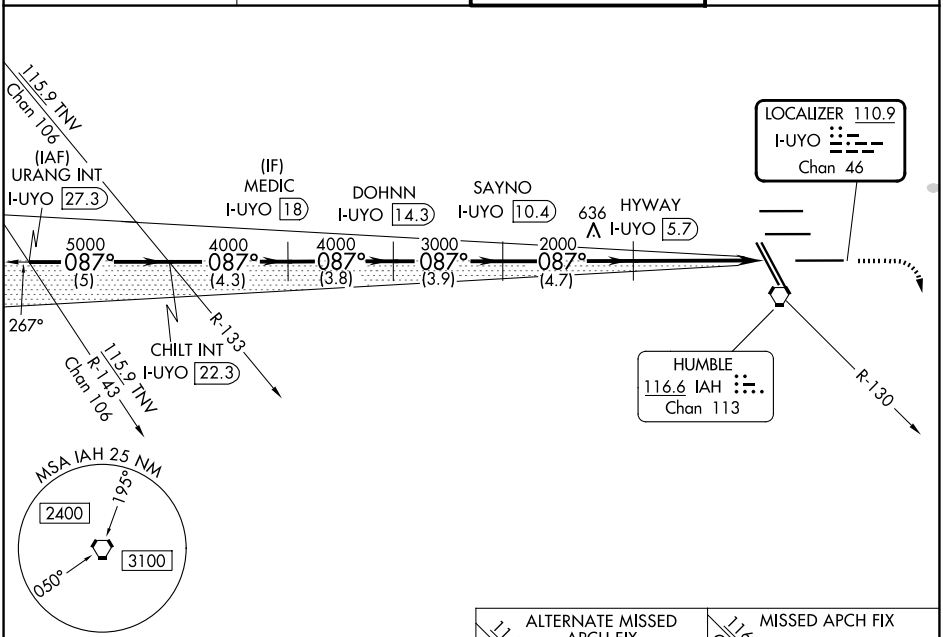

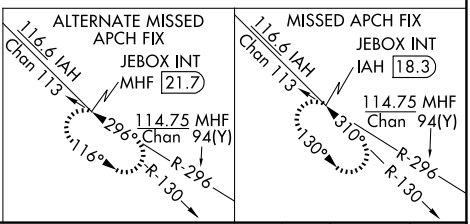

ELEV 96 | D | TDZE 90

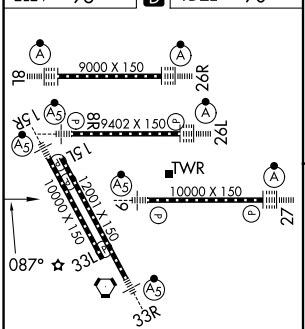

TDZ/CL Rwys 8R, 8L, 15R, 26R, 26L, 27 and 33L
HIRL all Rwys

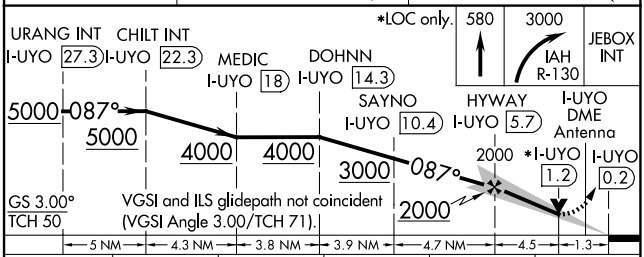

FAF to MAP 5.8 NM					
Knots	60	90	120	150	180
Min:Sec	5:48	3:52	2:54	2:19	1:56

CATEGORY	A	B	C	D	E
S-ILS 9 #	290/24 200 (200-½)				
S-LOC 9	580/24 490 (500-½)		580/50 490 (500-1)		

SC-5, 19 FEB 2026 to 19 MAR 2026
SC-5, 19 FEB 2026 to 19 MAR 2026